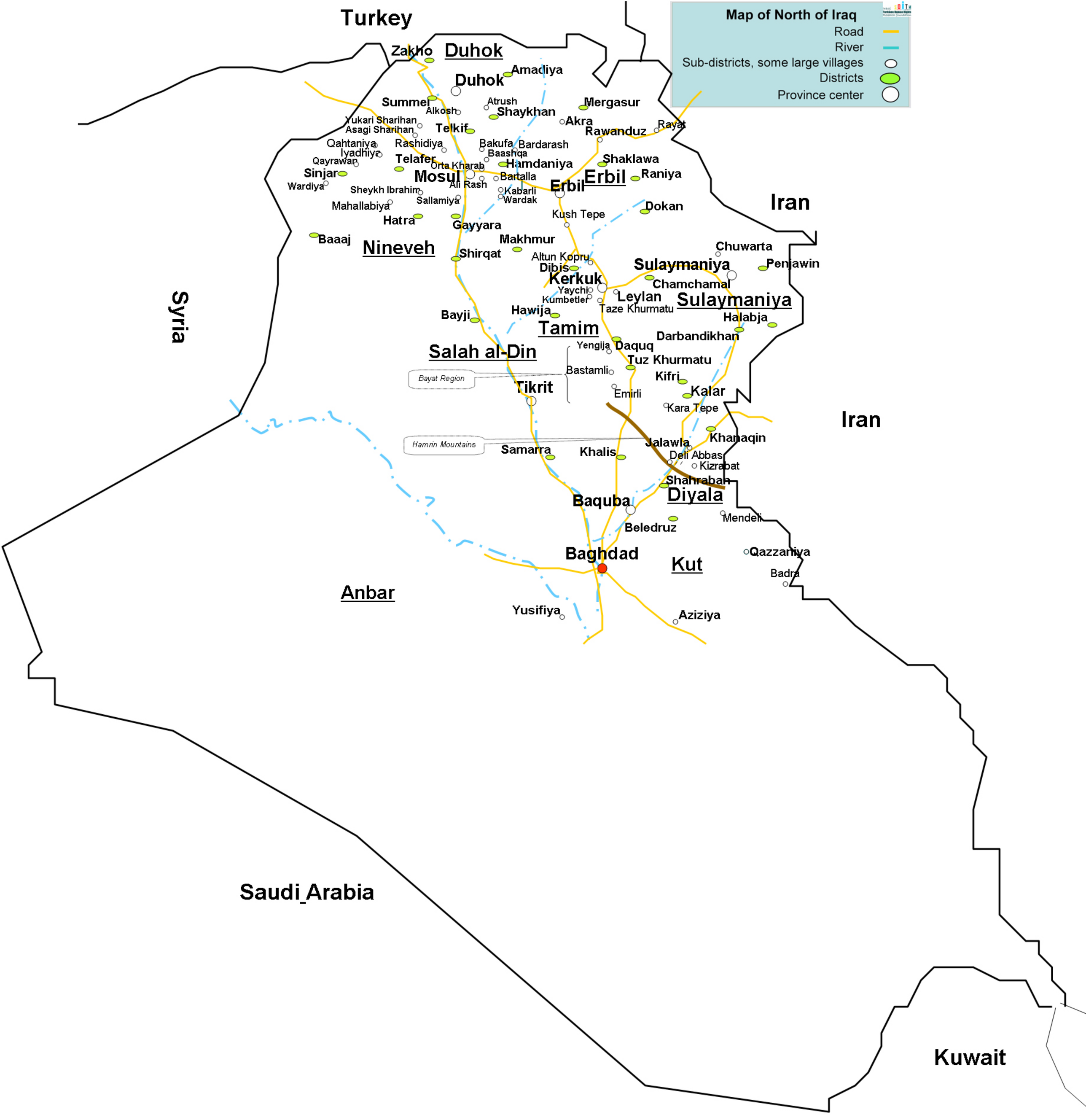
Map of North of Iraq
Road
River
Sub-districts, some large villages
Districts
Province center
Turkey
Iran
Syria
Saudi Arabia
Kuwait
Zakho
Duhok
Duhok
Amadiya
Summel
Alkosh
Atrush
Shaykhan
Mergasur
Akra
Rawanduz
Rayat
Yukari Sharihan
Asagi Sharihan
Telkif
Qahtaniya
Iyadhiya
Rashidiya
Bakufa
Bardarash
Baashqa
Qayrawan
Telafer
Orta Kharab
Hamdaniya
Shaklawa
Sinjar
Mosul
Bartalla
Erbil
Erbil
Raniya
Wardiya
Sheykh Ibrahim
Ali Rash
Kabarli
Wardak
Sallamiya
Mahallabiya
Dokan
Kush Tepe
Hatra
Gayyara
Baaaj
Nineveh
Makhmur
Chuwarta
Shirqat
Altun Kopru
Sulaymaniya
Penjawin
Dibis
Kerkuk
Chamchamal
Yaychi
Kumbetler
Leylan
Sulaymaniya
Taze Khurmatu
Bayji
Hawija
Halabja
Tamim
Darbandikhan
Yengija
Daquq
Salah al-Din
Tuz Khurmatu
Bastamli
Bayat Region
Kifri
Tikrit
Emirli
Kalar
Kara Tepe
Hamrin Mountains
Jalawla
Khanaqin
Samarra
Khalis
Deli Abbas
Kizrabat
Shahrabah
Diyala
Baquba
Mendeli
Beledruz
Baghdad
Qazzaniya
Kut
Badra
Anbar
Yusifiya
Aziziya

Map of North of Iraq
Boundaries of Provinces
Road
River
Province boundaries
Sub-districts, some large villages
Districts
Province center
Turkey
Syria
Iran
Iran
Jordon
Saudi Arabia
Kuwait
Duhok
Zakho
Amadiya
Duhok
Summel
Alkosh
Atrush
Mergasur
Yukari Sharihan
Telkif
Shaykhan
Akra
Rayat
Asagi Sharihan
Qahtaniya
Bakufa
Bardarash
Rawanduz
Iyadhiya
Rashidiya
Baashqa
Shaklawa
Sinjar
Telafer
Orta Kharab
Hamdaniya
Wardiya
Qayrawan
Mosul
Bartalla
Erbil
Raniya
Ali Rash
Kabarli
Sheykh Ibrahim
Wardak
Erbil
Mahlabiya
Sallamiya
Kush Tepe
Dokan
Hatra
Gayyara
Makhmur
Baaaj
Nineveh
Shirqat
Chuwarta
Altun Kopru
Penjawin
Dibis
Kerkuk
Chamchamal
Sulaymaniya
Yaychi
Kumbetler
Leylan
Sulaymaniya
Hawija
Taze Khurmatu
Bayji
Tamim
Halabja
Salah al-Din
Darbandikhan
Yengija
Daquq
Tuz Khurmatu
Bayat Region
Bastamli
Kifri
Tikrit
Emirli
Kalar
Kara Tepe
Hamrin Mountains
Khanaqin
Jalawla
Samarra
Deli Abbas
Khalis
Kizrabat
Shahraban
Diyala
Mendeli
Baquba
Beledruz
Qazzaniya
Anbar
Baghdad
Badra
Yusifiya
Aziziya
Kut

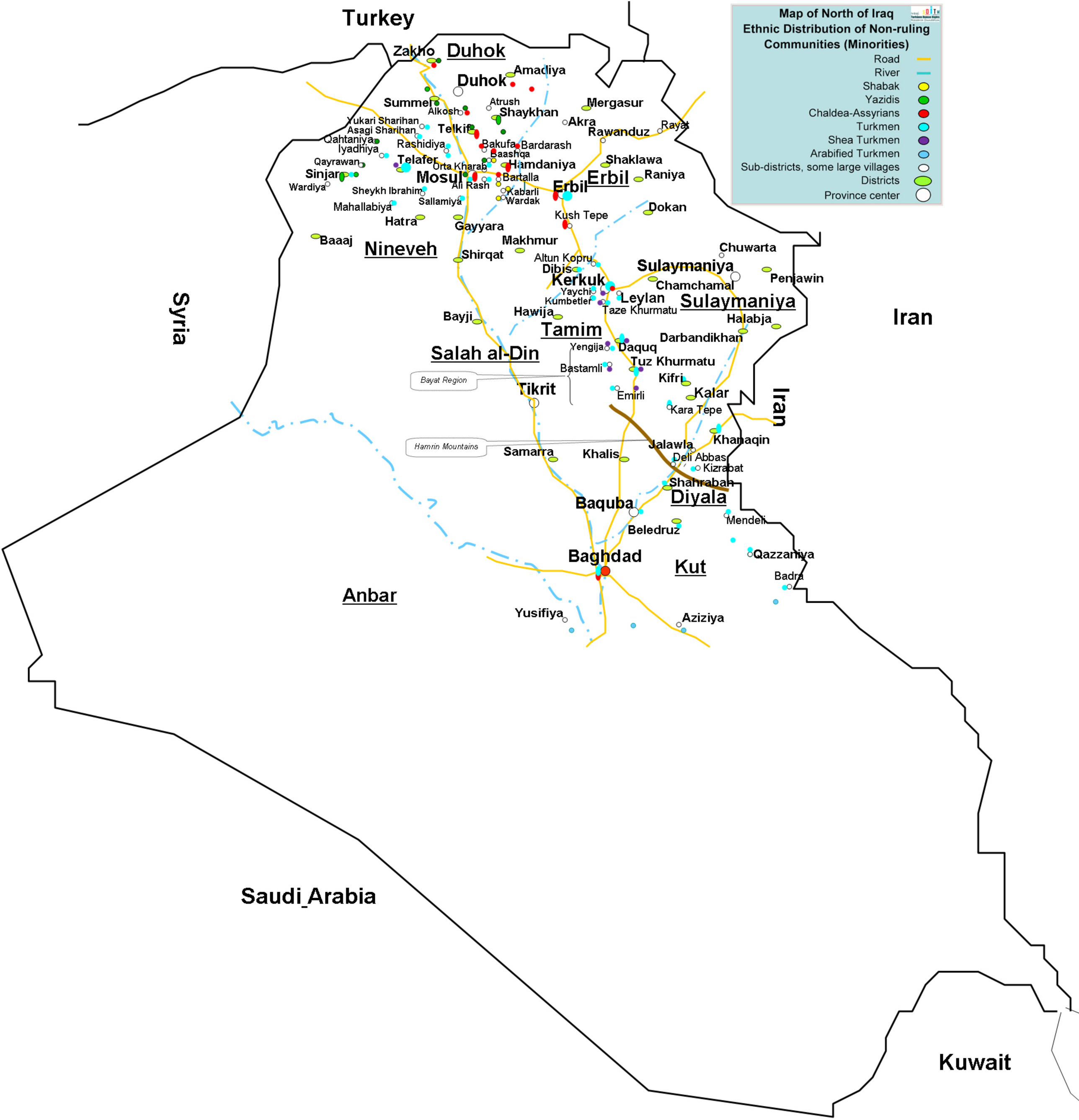
Map of North of Iraq
Ethnic Distribution of Non-ruling Communities (Minorities)
Road
River
Shabak
Yazidis
Chaldea-Assyrians
Turkmen
Shea Turkmen
Arabified Turkmen
Sub-districts, some large villages
Districts
Province center
Turkey
Syria
Iran
Iran
Saudi Arabia
Kuwait
Zakho
Duhok
Duhok
Amadiya
Summel
Alkosh
Atrush
Shaykhan
Mergasur
Akra
Rawanduz
Rayat
Yukari Sharihan
Asagi Sharihan
Telkif
Qahtaniya
Iyadhiya
Rashidiya
Bakufa
Bardarash
Baashqa
Qayrawan
Telafer
Orta Kharab
Hamdaniya
Shaklawa
Sinjar
Mosul
Bartalla
Erbil
Erbil
Raniya
Wardiya
Sheykh Ibrahim
Ali Rash
Kabarli
Wardak
Sallamiya
Mahallabiya
Dokan
Kush Tepe
Hatra
Gayyara
Baaaj
Nineveh
Makhmur
Shirqat
Chuwarta
Altun Kopru
Dibis
Sulaymaniya
Kerkuk
Penjawin
Chamchamal
Yaychi
Kumbetler
Leylan
Sulaymaniya
Taze Khurmatu
Bayji
Hawija
Halabja
Tamim
Darbandikhan
Yengija
Daquq
Salah al-Din
Tuz Khurmatu
Bastamli
Kifri
Bayat Region
Tikrit
Emirli
Kalar
Kara Tepe
Hamrin Mountains
Jalawla
Khanaqin
Samarra
Khalis
Deli Abbas
Kizrabat
Shahraban
Diyala
Baquba
Mendeli
Beledruz
Baghdad
Qazzaniya
Kut
Badra
Anbar
Yusifiya
Aziziya

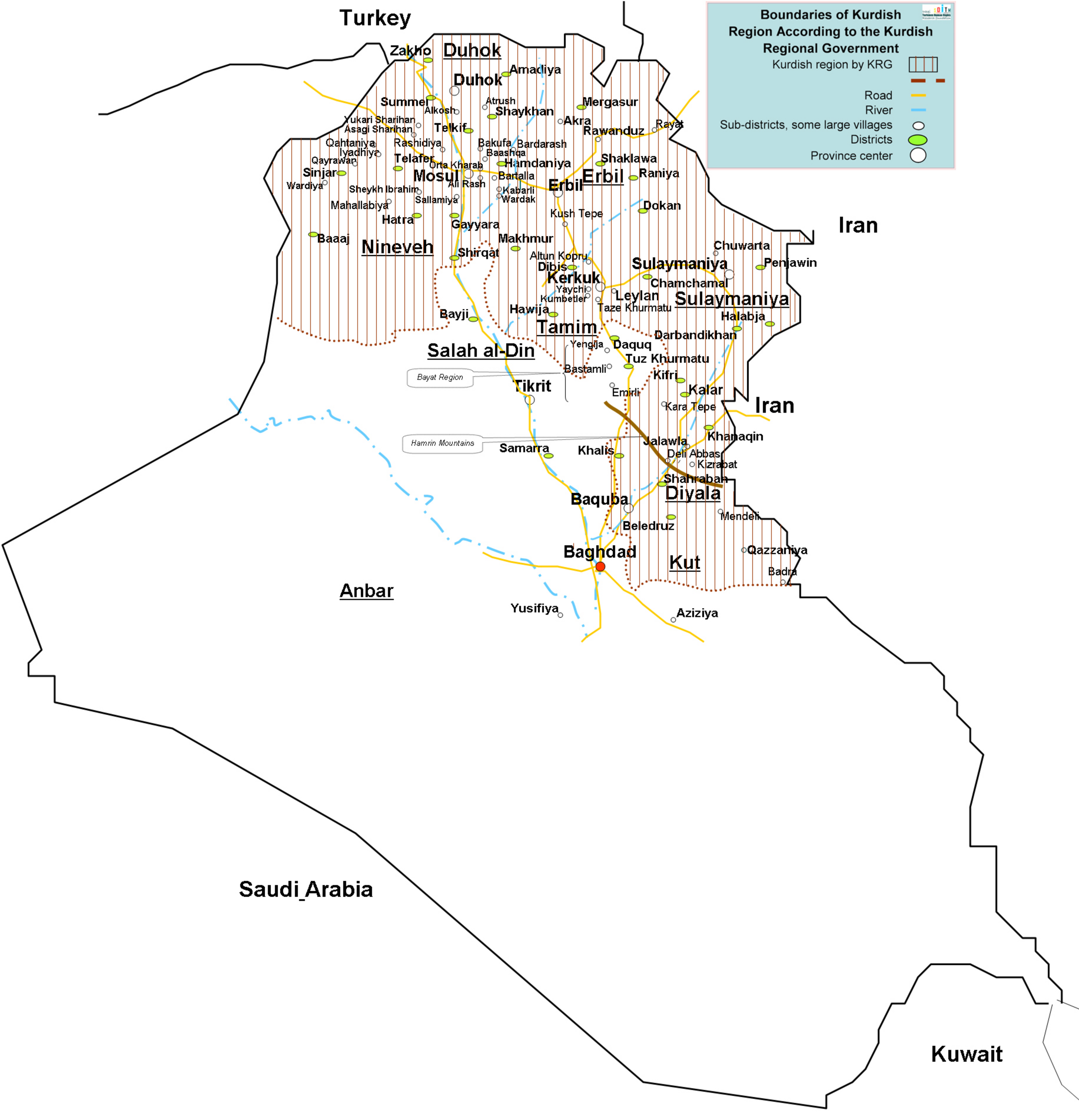
Boundaries of Kurdish Region According to the Kurdish Regional Government
Kurdish region by KRG
Road
River
Sub-districts, some large villages
Districts
Province center
Turkey
Iran
Iran
Saudi Arabia
Kuwait
Anbar
Zakho
Duhok
Duhok
Amadiya
Summel
Alkosh
Atrush
Shaykhan
Mergasur
Akra
Rawanduz
Rayat
Yukari Sharihan
Asagi Sharihan
Telkif
Qahtaniya
Iyadhiya
Rashidiya
Bakufa
Bardarash
Baashqa
Qayrawan
Telafer
Orta Kharab
Hamdaniya
Shaklawa
Sinjar
Mosul
Ali Rash
Bartalla
Erbil
Erbil
Raniya
Wardiya
Sheykh Ibrahim
Kabarli
Wardak
Sallamiya
Mahallabiya
Dokan
Kush Tepe
Hatra
Gayyara
Baaaj
Nineveh
Makhmur
Shirqat
Altun Kopru
Chuwarta
Dibis
Sulaymaniya
Penjawin
Kerkuk
Chamchamal
Yaychi
Kumbetler
Leylan
Sulaymaniya
Taze Khurmatu
Bayji
Hawija
Halabja
Tamim
Darbandikhan
Salah al-Din
Yengija
Daquq
Tuz Khurmatu
Bastamli
Bayat Region
Kifri
Tikrit
Emirli
Kalar
Kara Tepe
Hamrin Mountains
Khanaqin
Jalawla
Samarra
Khalis
Deli Abbas
Kizrabat
Shahraban
Diyala
Baquba
Mendeli
Beledruz
Baghdad
Qazzaniya
Kut
Badra
Yusifiya
Aziziya

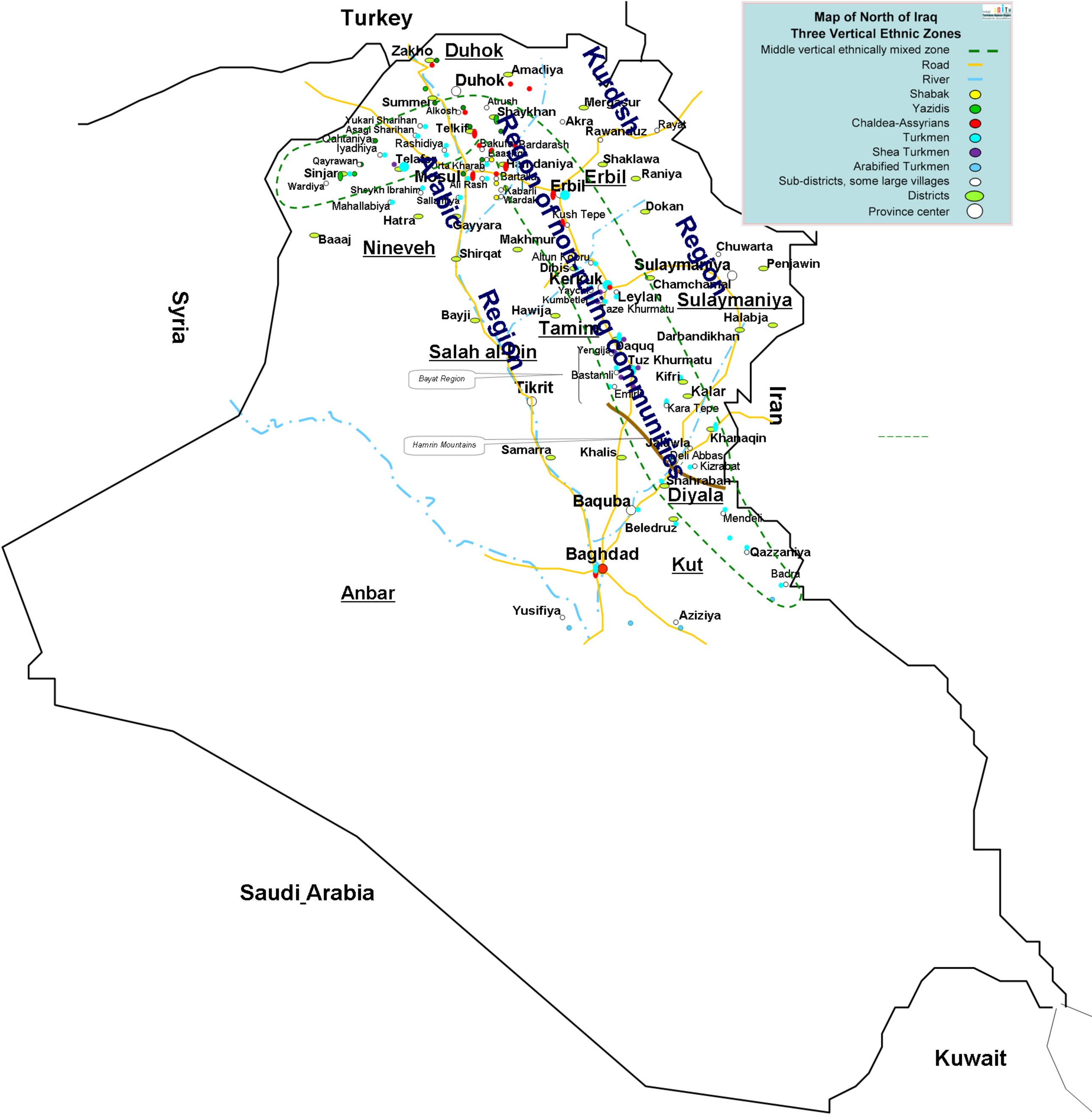
Map of North of Iraq
Three Vertical Ethnic Zones
Middle vertical ethnically mixed zone
Road
River
Shabak
Yazidis
Chaldea-Assyrians
Turkmen
Shea Turkmen
Arabified Turkmen
Sub-districts, some large villages
Districts
Province center
Turkey
Syria
Iran
Saudi Arabia
Kuwait
Anbar
Nineveh
Duhok
Erbil
Sulaymaniya
Tamim
Salah al-Din
Diyala
Kut
Kurdish Region
Arabic Region
Region of Mixed Communities
Zakho
Duhok
Amadiya
Summel
Alkosh
Atrush
Shaykhan
Mergasur
Akra
Rawanduz
Rayat
Yukari Sharihan
Asagi Sharihan
Telkif
Qahtaniya
Iyadhiya
Rashidiya
Bakufa
Bardarash
Qayrawan
Telafer
Orta Kharab
Hamdaniya
Shaklawa
Sinjar
Mosul
Bartalla
Erbil
Raniya
Wardiya
Sheykh Ibrahim
Ali Rash
Kabarli
Wardak
Mahallabiya
Sallamiya
Dokan
Hatra
Gayyara
Kush Tepe
Baaaj
Makhmur
Chuwarta
Shirqat
Altun Kopru
Penjawin
Dibis
Sulaymaniya
Kerkuk
Chamchamal
Yayca
Kumbetler
Leylan
Taze Khurmatu
Bayji
Hawija
Halabja
Tamim
Darbandikhan
Daquq
Yengija
Tuz Khurmatu
Bastamli
Kifri
Bayat Region
Tikrit
Emirli
Kalar
Kara Tepe
Hamrin Mountains
Khanaqin
Jalawla
Samarra
Khalis
Deli Abbas
Kizrabat
Shahraban
Baquba
Mendeli
Beledruz
Baghdad
Qazzaniya
Badra
Yusifiya
Aziziya

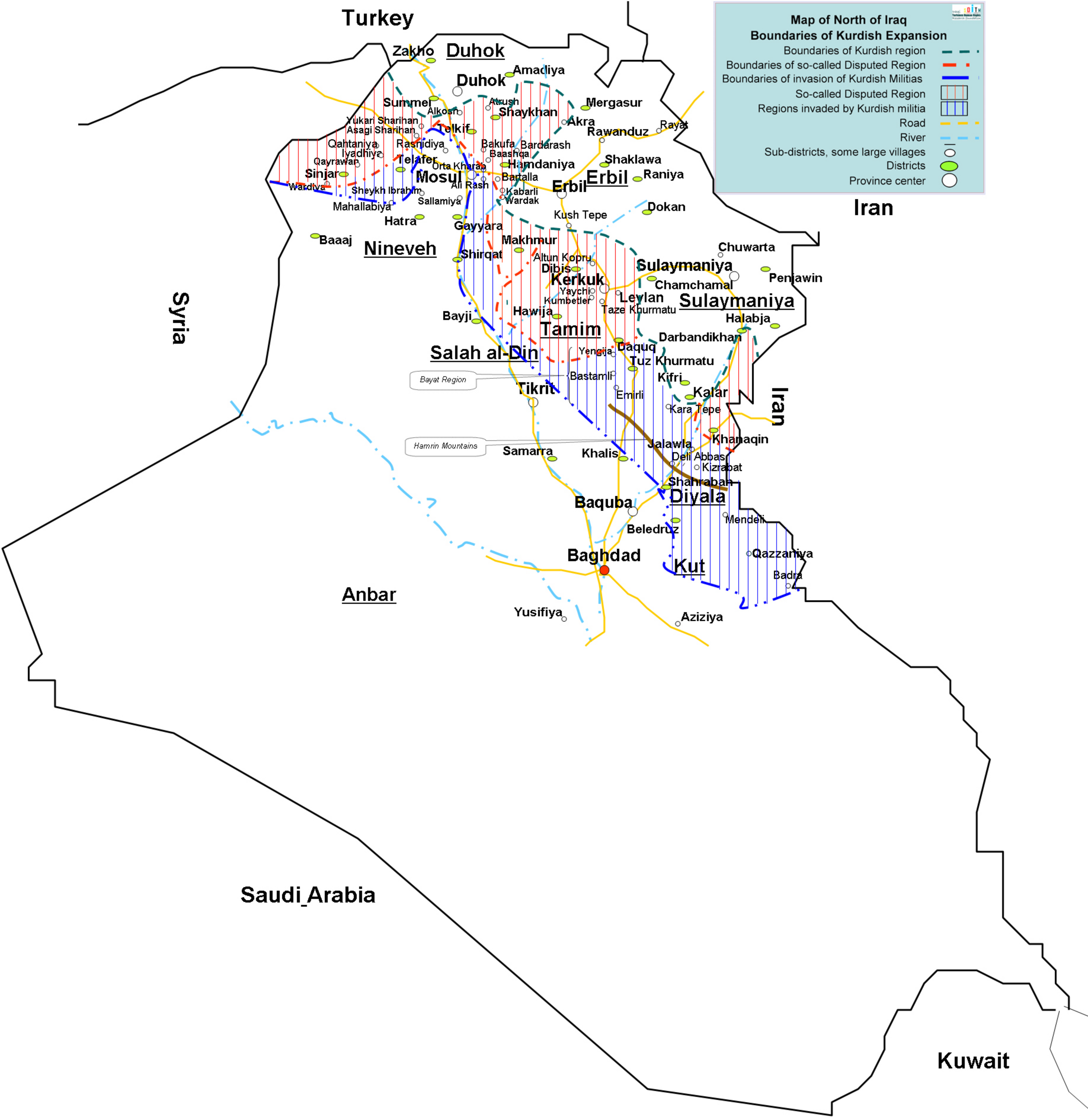
Map of North of Iraq
Boundaries of Kurdish Expansion
Boundaries of Kurdish region
Boundaries of so-called Disputed Region
Boundaries of invasion of Kurdish Militias
So-called Disputed Region
Regions invaded by Kurdish militia
Road
River
Sub-districts, some large villages
Districts
Province center
Turkey
Iran
Syria
Iran
Saudi Arabia
Kuwait
Anbar
Nineveh
Salah al-Din
Tamim
Sulaymaniya
Erbil
Diyala
Kut
Duhok
Zakho
Duhok
Amadiya
Summel
Alkosh
Atrush
Shaykhan
Mergasur
Akra
Rawanduz
Rayat
Yukari Sharihan
Asagi Sharihan
Telkif
Qahtaniya
Iyadhiya
Rashidiya
Bakufa
Bardarash
Baashqa
Qayrawan
Telafer
Orta Kharab
Hamdaniya
Shaklawa
Sinjar
Mosul
Bartalla
Erbil
Raniya
Wardiya
Sheykh Ibrahim
Ali Rash
Kabarli
Wardak
Sallamiya
Mahallabiya
Dokan
Kush Tepe
Hatra
Gayyara
Baaaj
Makhmur
Chuwarta
Shirqat
Altun Kopru
Dibis
Sulaymaniya
Penjawin
Kerkuk
Chamchamal
Yaychi
Kumbetler
Leylan
Taze Khurmatu
Sulaymaniya
Bayji
Hawija
Halabja
Tamim
Darbandikhan
Daquq
Yengija
Tuz Khurmatu
Bastamli
Kifri
Bayat Region
Tikrit
Emirli
Kalar
Kara Tepe
Hamrin Mountains
Jalawla
Khanaqin
Samarra
Khalis
Deli Abbas
Kizrabat
Shahraban
Baquba
Mendeli
Beledruz
Baghdad
Qazzaniya
Badra
Yusifiya
Aziziya